










LEGEND

-  PROJECT AREA
-  PLAN
-  DETOUR ROUTE
-  INTERSTATE/US ROUTE
-  STATE ROAD - 3 DIGIT SR
-  STATE ROAD - 4 DIGIT SR
-  COUNTY BOUNDARY
-  MUNICIPAL BOUNDARY

DETOUR PLAN
I-476
0 2 MILES



PREPARED BY:

 HDR Engineering, Inc.
 4900 RITTER ROAD, SUITE 101
 MECHANICSBURG, PA 17055

PREPARED FOR:
 THE PENNSYLVANIA
 TURNPIKE COMMISSION



NO.	REVISIONS	DATE	APPR.

WBS NO.
A-059.20S001-3-02

NETWORK NUMBER: 6012581
 FILE NAME: 0363Tcap06.dgn
 DRAWING TYPE: 4A
 STRUCTURE NUMBER: NB-363

SCALE: AS SHOWN

**BRIDGE REPLACEMENT
 NB-363 OVER HUCKLEBERRY ROAD
 MP A-59.20**

DISTRICT: 5 COUNTY: LEHIGH
 TOWNSHIP / BOROUGH: SOUTH WHITEHALL TOWNSHIP

**MAINTENANCE AND PROTECTION OF TRAFFIC
 I-476 WEEKEND DETOUR PLAN**

DRAWING: 5 OF 12
 SHEET: 5 OF 12